


UP SCALING THE GRAIN AMARANTH TECHNOLOGY IN KITUI COUNTY

STEPHEN OYARO

BRIAN OTIENO

TABITHA AKINYI

COLLINS GITHAKA



INTRODUCTION.


-
- Catholic Diocese of Kitui is working with 57 groups of people living with HIV/AIDS (PLHIV), two groups of People living with disability (PLWD), 36 farmer groups, two primary and two secondary schools and one polytechnic on up scaling the grain amaranth technology.
 - These groups were sensitized on the nutritional value of the grain amaranth as well as the potential to earn income, and were trained on how to prepare and use amaranth products.
 - Participating farmers have given testimonies of how their health improved as a resulting of consuming grain amaranth products. Others have testified of earning income from amaranth that they used to pay school fees and feed their families.

OBJECTIVES

GENERAL OBJECTIVE

- To assist farmers in Kitui in identifying suitable areas for growth of amaranth grain using open-source technologies.

SPECIFIC OBJECTIVES

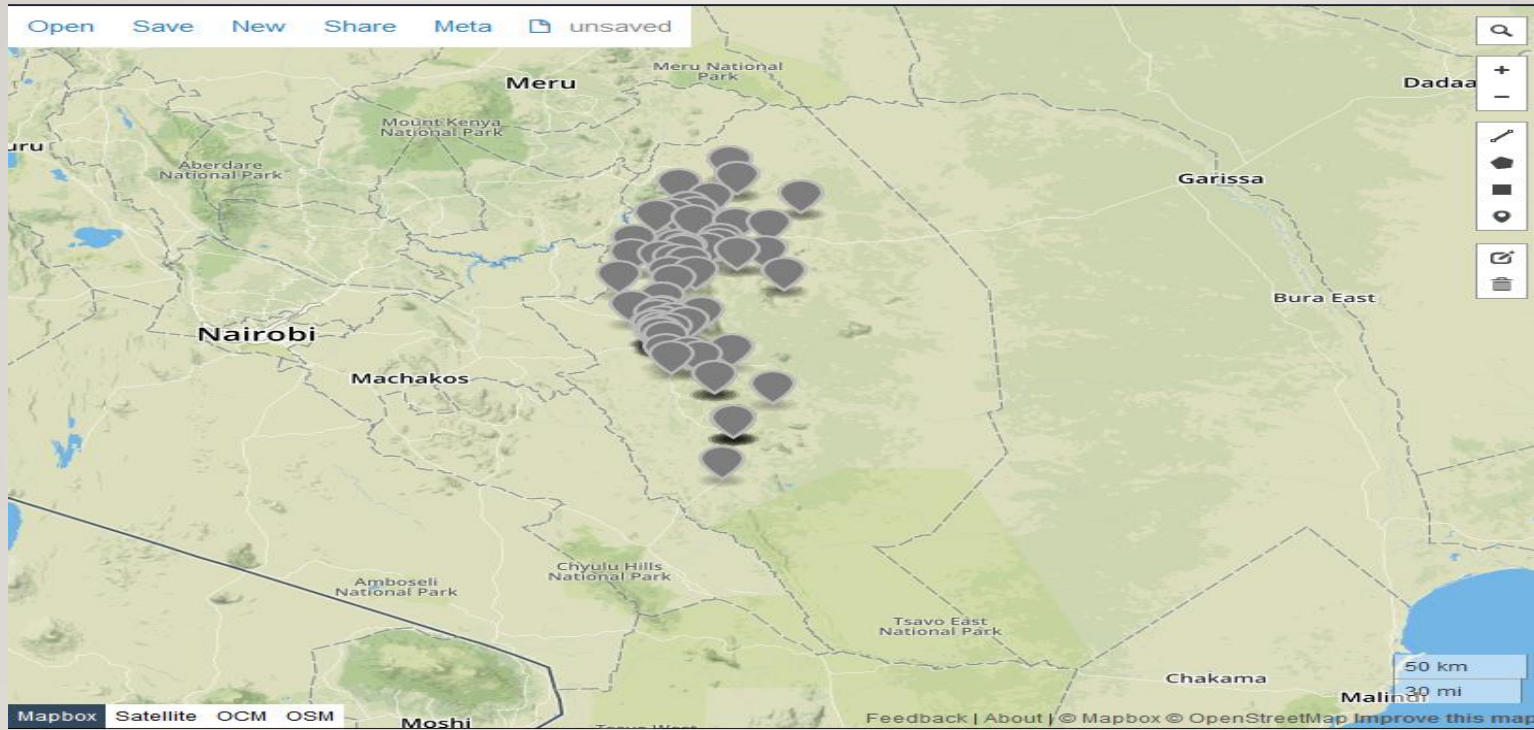
- To come up with suitable areas using multi-criteria decision analysis.
 - To educate farmers on how to grow the amaranth grain.
 - To come up with a web-application.
- 

PROBLEM STATEMENT.

- Kitui County is in the semi-arid areas in Kenya, thus is affected by food shortage.
- KALRO/ASAL in collaboration with the Catholic Diocese have come up with a project to curb food insecurity in Kitui County, and engaged several groups of people in the grain amaranth technology project.
- The groups were introduced to the nutritional and economical value of the grain as well as how to prepare and make use of the amaranth products.

SOLUTION

- We have come up with a web application that maps the different amaranth growing areas.
- The web application provides basic information about the amaranth grain.
- The web application also sorts the data by category, name or location.



Open Save New Share Meta unsaved

marker-size	medium
marker-symbol	
name	Umisyo wa mathina
category	individual_group
location	Ngomeni-Mwingi
lon	38.406101

[+ Add row](#) Show style properties

Properties Info

[Save](#) [Cancel](#) [Delete feature](#)

Mapbox Satellite OCM OSM Feedback | About | © Mapbox © OpenStreetMap [Improve this map](#)